

# **Green Hill Solar Farm**

## **EN010170**

### **Access to Works Plan**

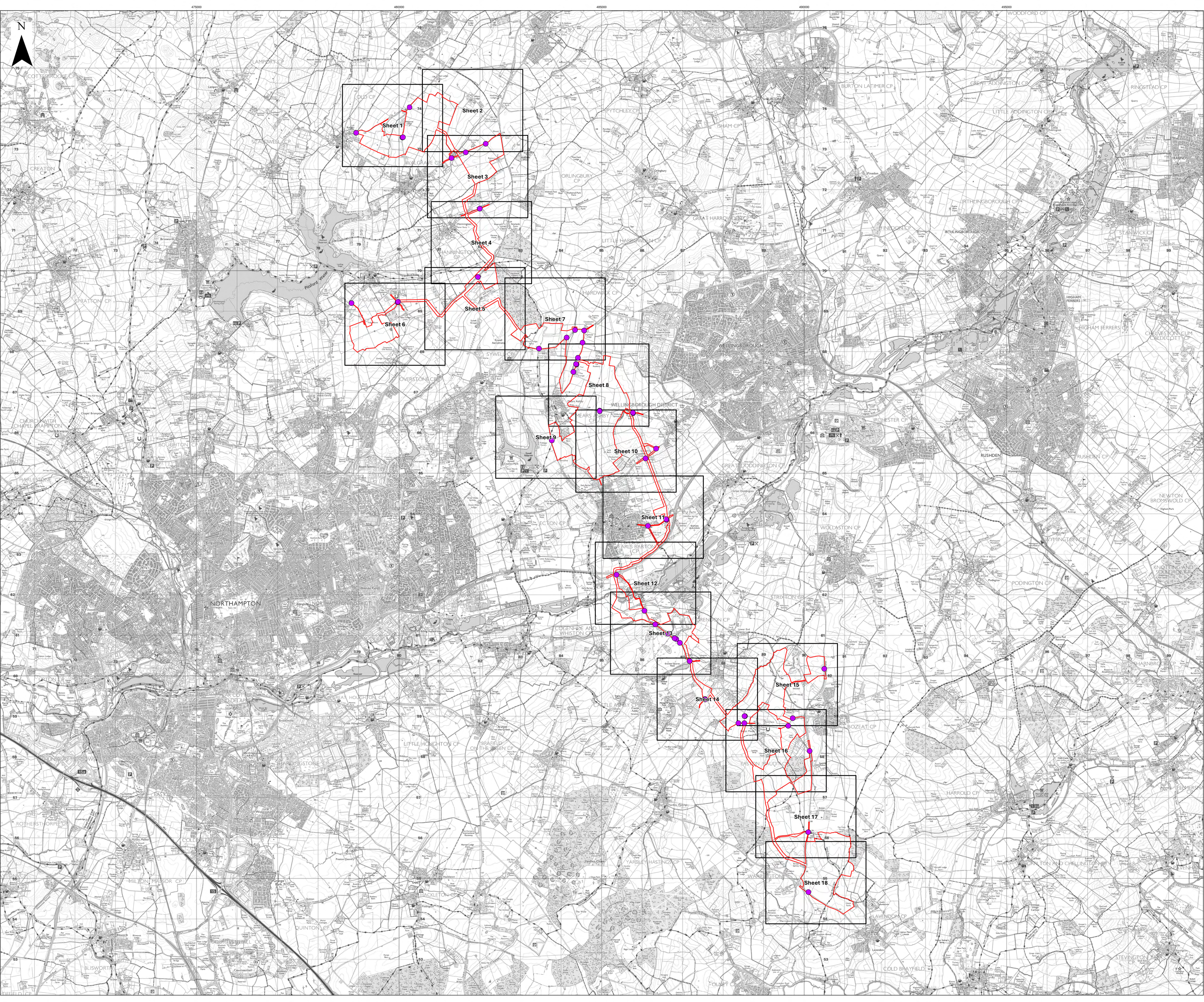
Prepared by: Lanpro




Date: May 2025

Document Reference: APP/GH2.7

APFP Regulation 5(2)(k)






- Key**
-  Order Limits
  -  Sheet Index
  -  Access Point

Layers: Lanpro, 2024; GIP, 2025  
Base map: Reproduced from Ordnance Survey digital map data © Crown copyright 2025. All rights reserved. License number 0100031673

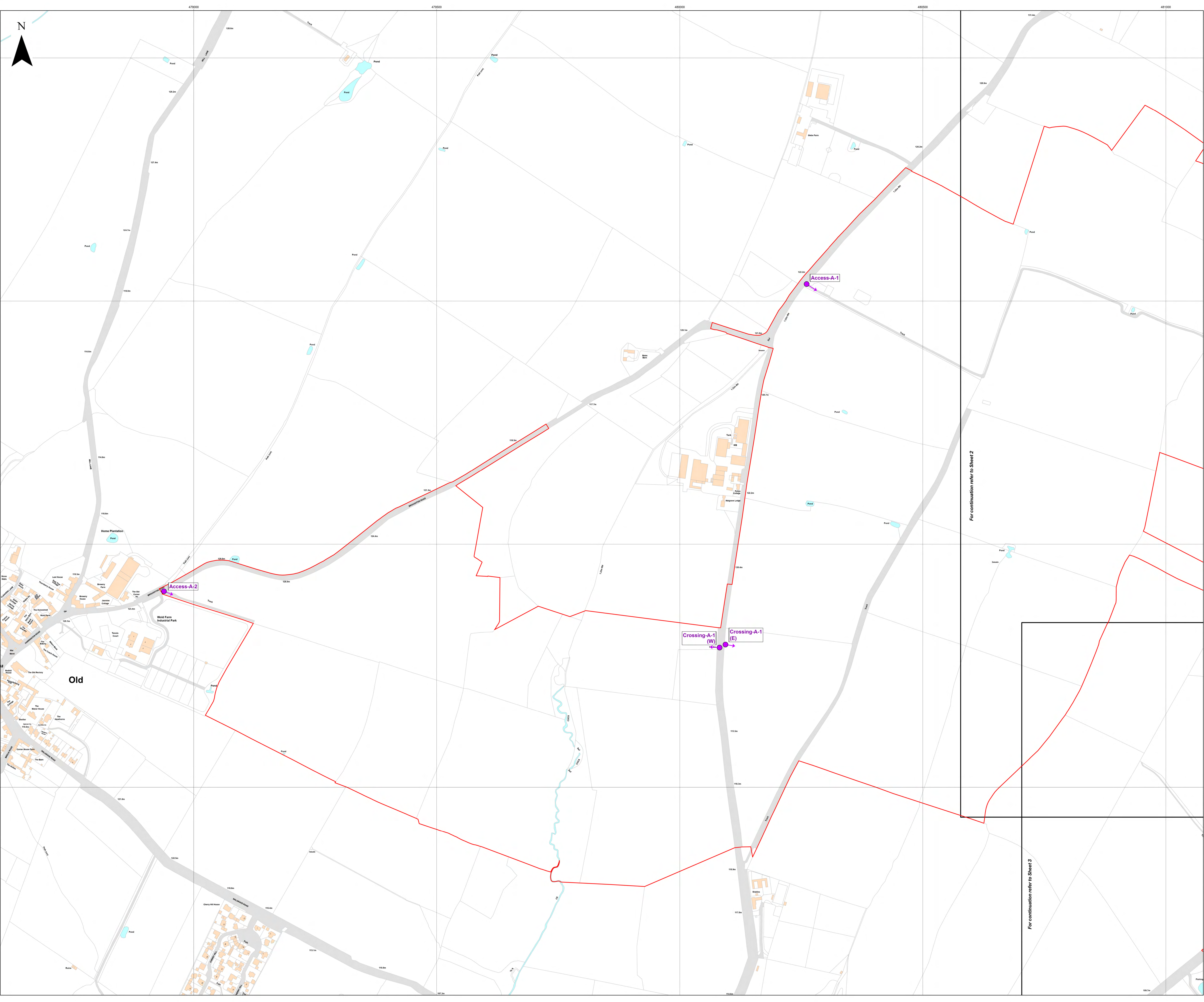


|                                |                           |
|--------------------------------|---------------------------|
| APFP Regulation: 5(2)(k)       | Application Doc No. GH2.7 |
| Ref: P3535_LPR_ZZ_XX_DR_Z_0276 | Date: 19/03/2025          |
| Drawn by: BH                   | Checked by: HP            |

**Access to Works Plan**  
Index Sheet  
Revision A









**Key**

- Order Limits
- Sheet Index
- Indicative Access To Works
- Access Point

Layers: Lanpro, 2025; IGP, 2025  
Base map: Reproduced from Ordnance Survey digital map data © Crown copyright 2025. All rights reserved. License number 0100031673

0100

0

100

200

300 Meters

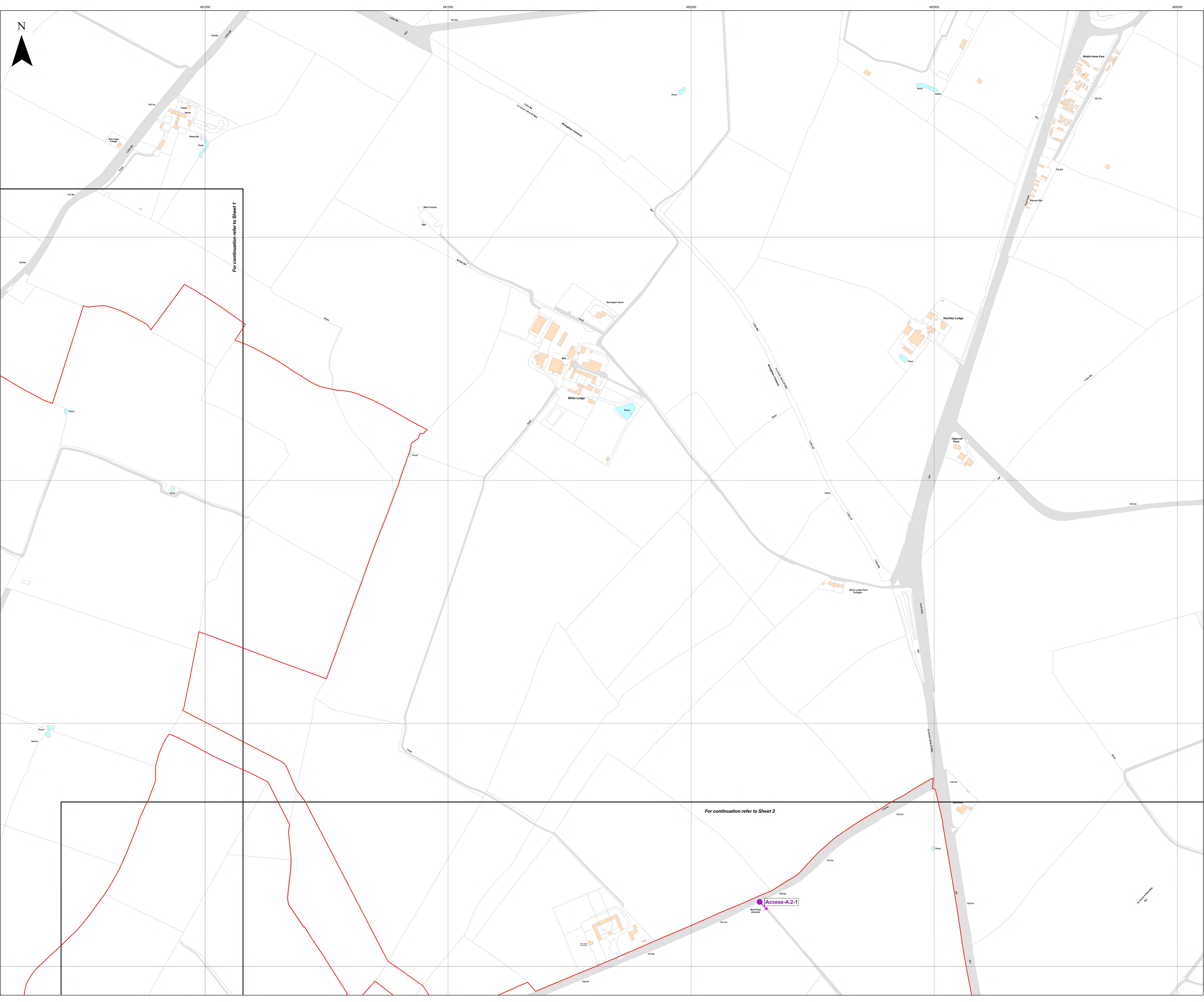
Scale: 1:2,500@ A0

|                                |                           |
|--------------------------------|---------------------------|
| APFP Regulation: 5(2)(k)       | Application Doc No. GH2.7 |
| Ref: P3535_LPR_ZZ_XX_DR_Z_0276 | Date: 19/03/2025          |
| Drawn by: BH                   | Checked by: HP            |

**Access to Works Plan**  
Sheet 1 of 18  
Revision A









**Key**

- Order Limits
- Sheet Index
- Indicative Access To Works
- Access Point

Layers: Lanpro, 2025; IGP, 2025  
Base map: Reproduced from Ordnance Survey digital map data © Crown copyright 2025. All rights reserved. License number 0100031673

0100031673

0 100 200 300 Meters

Scale: 1:2,500@A0

|                                |                           |
|--------------------------------|---------------------------|
| APFP Regulation: 5(2)(k)       | Application Doc No. GH2.7 |
| Ref: P3535_LPR_ZZ_XX_DR_Z_0276 | Date: 19/03/2025          |
| Drawn by: BH                   | Checked by: HP            |

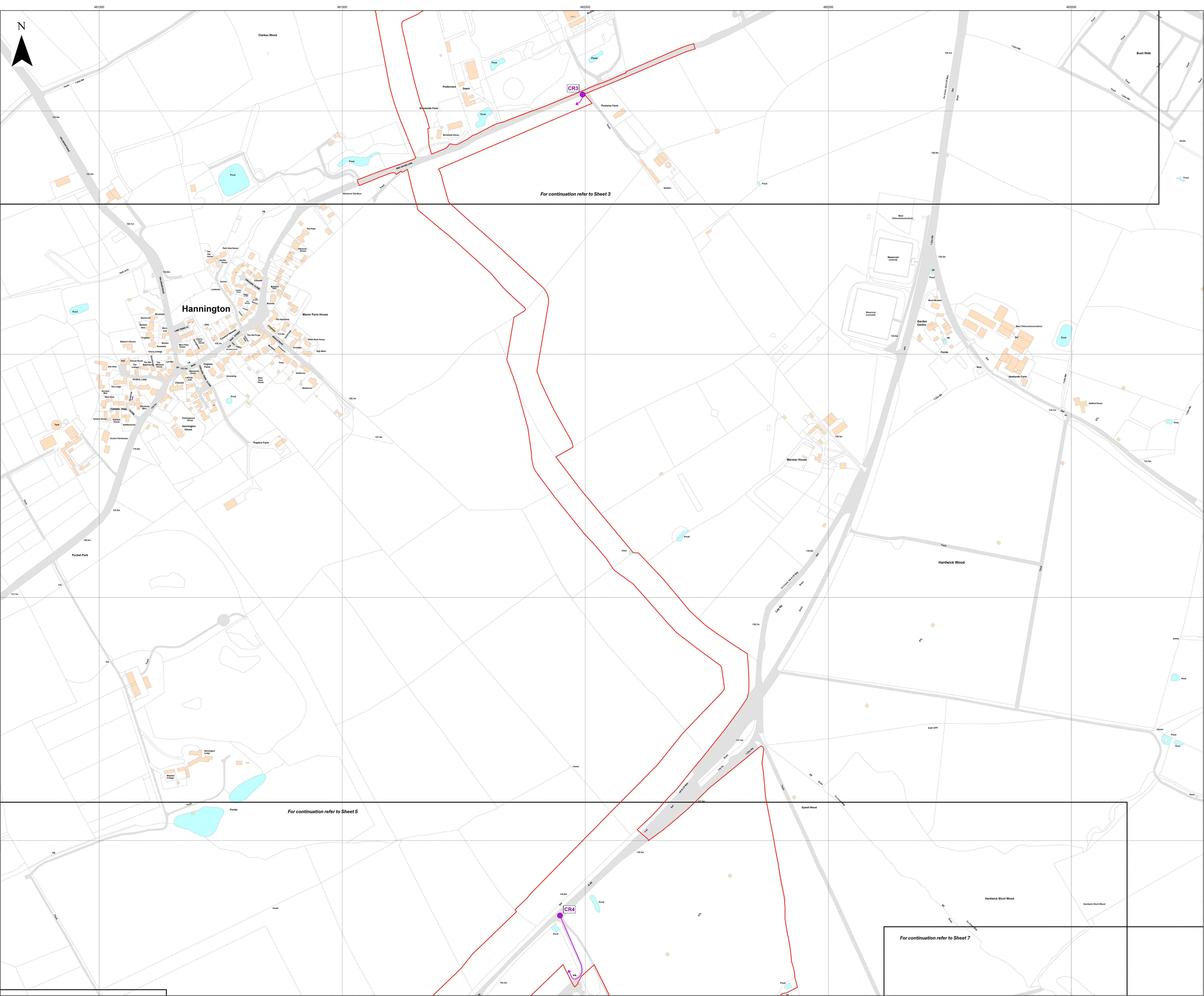
**Access to Works Plan**  
Sheet 2 of 18  
Revision A














**Key**

- Order Limits
- Sheet Index
- Indicative Access To Works
- Access Point

Layers: Lanpro, 2025: GPR 2025  
Base map: Reproduced from Ordnance Survey digital map data © Crown copyright 2025. All rights reserved. License number 0100031673

0 100 200 300 Meters

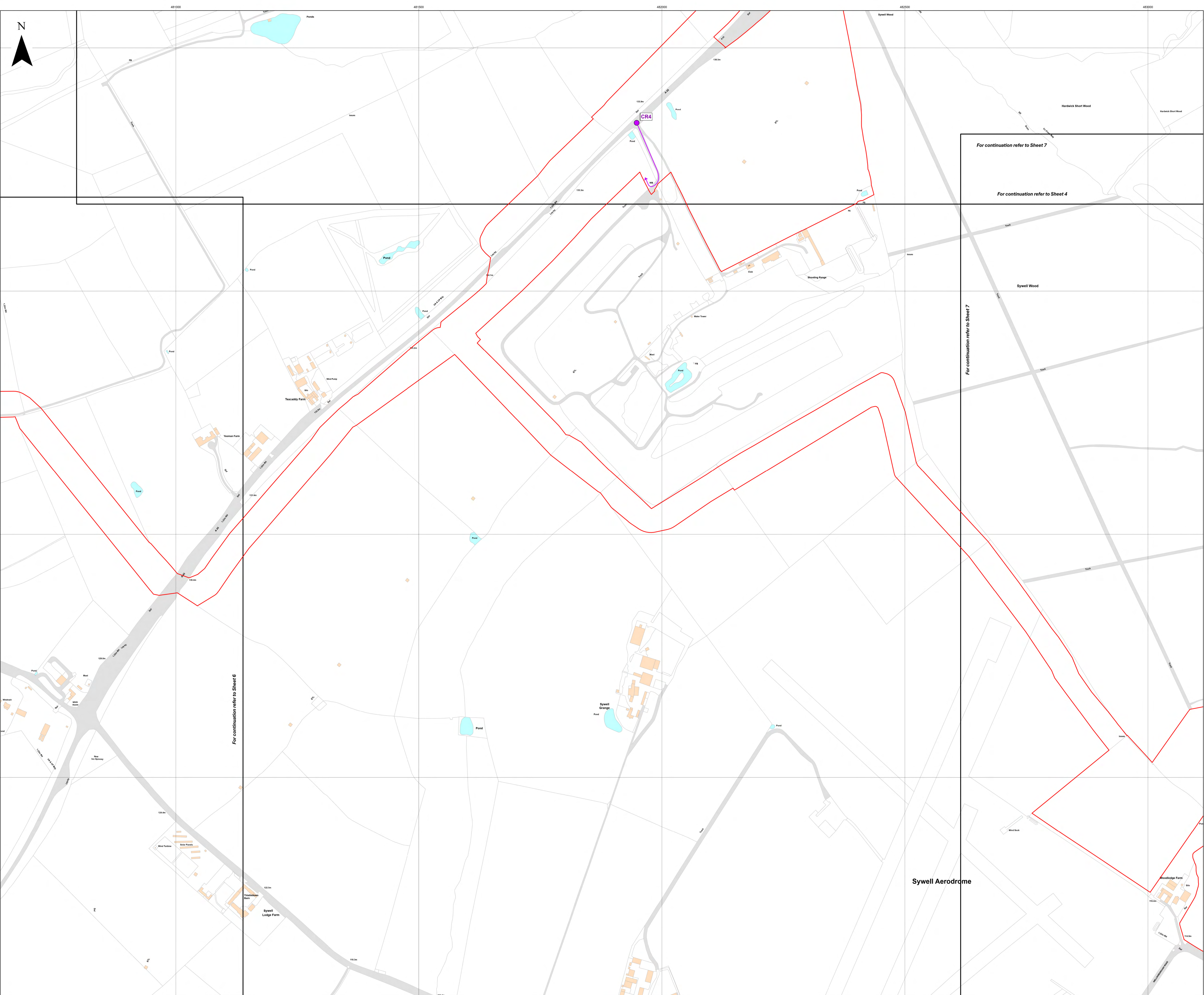
Scale: 1:2,500@A0

|                                |                           |
|--------------------------------|---------------------------|
| APFP Regulation: 5(2)(k)       | Application Doc No. GH2.7 |
| Ref: P3535_LPR_ZZ_XX_DR_Z_0276 | Date: 19/03/2025          |
| Drawn by: BH                   | Checked by: HP            |

**Access to Works Plan**  
Sheet 4 of 18  
Revision A









**Key**

- Order Limits
- Sheet Index
- Indicative Access To Works
- Access Point

Layers: Lanpro, 2025; IGP, 2025  
Base map: Reproduced from Ordnance Survey digital map data © Crown copyright 2025. All rights reserved. License number 0100031673

0100

100

200

300

Meters

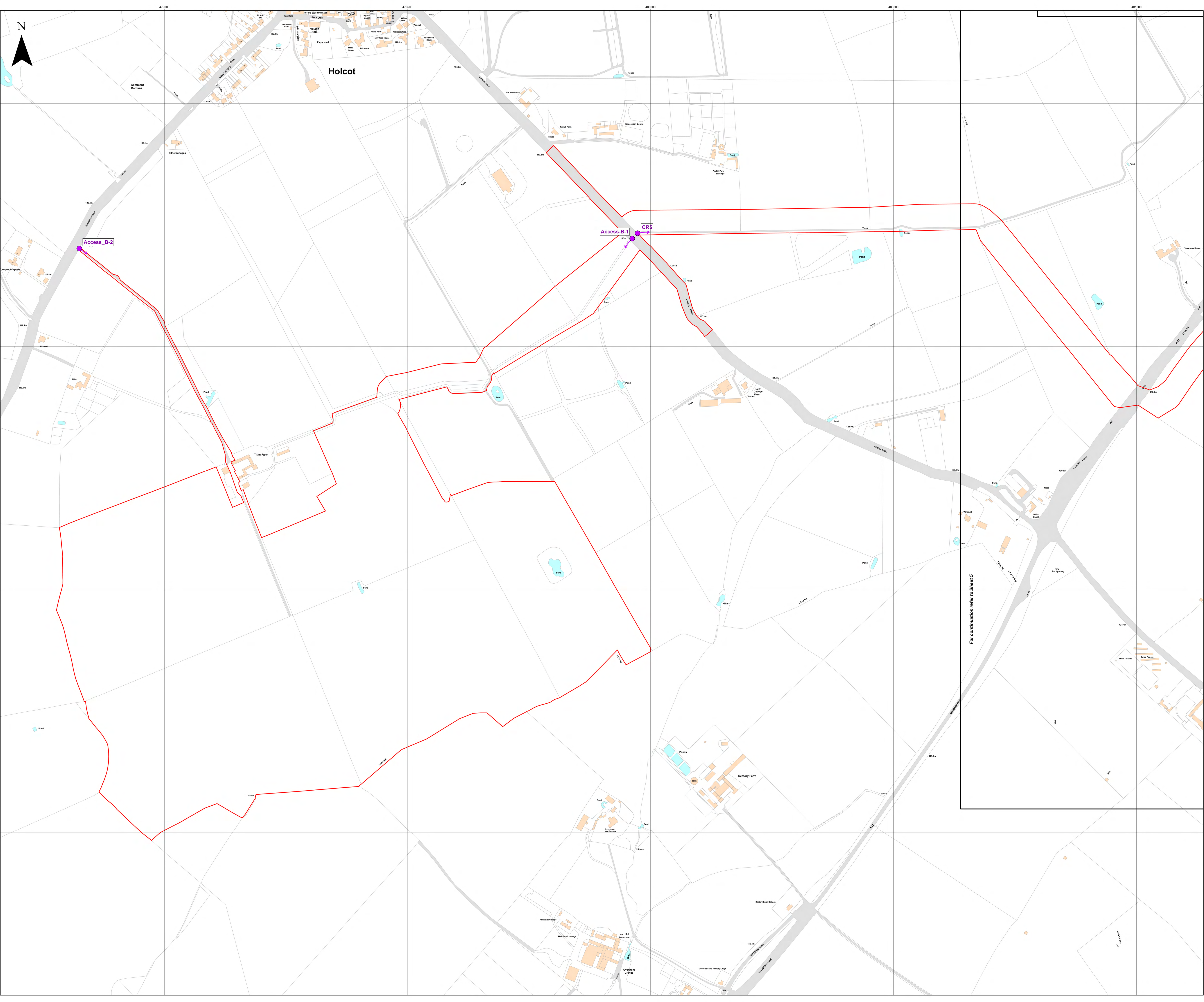
Scale: 1:2,500@A0

|                                |                           |
|--------------------------------|---------------------------|
| APFP Regulation: 5(2)(k)       | Application Doc No. GH2.7 |
| Ref: P3535_LPR_ZZ_XX_DR_Z_0276 | Date: 19/03/2025          |
| Drawn by: BH                   | Checked by: HP            |

**Access to Works Plan**  
Sheet 5 of 18  
Revision A









**Key**

- Order Limits
- Sheet Index
- Indicative Access To Works
- Access Point

Layers: Lanpro, 2025; GPR, 2025  
Base map: Reproduced from Ordnance Survey digital map data © Crown copyright 2025. All rights reserved. License number 0100031673

0

100

200

300 Meters

Scale: 1:2,500@ A0

|                                |                           |
|--------------------------------|---------------------------|
| APFP Regulation: 5(2)(k)       | Application Doc No. GH2.7 |
| Ref: P3535_LPR_ZZ_XX_DR_Z_0276 | Date: 19/03/2025          |
| Drawn by: BH                   | Checked by: HP            |

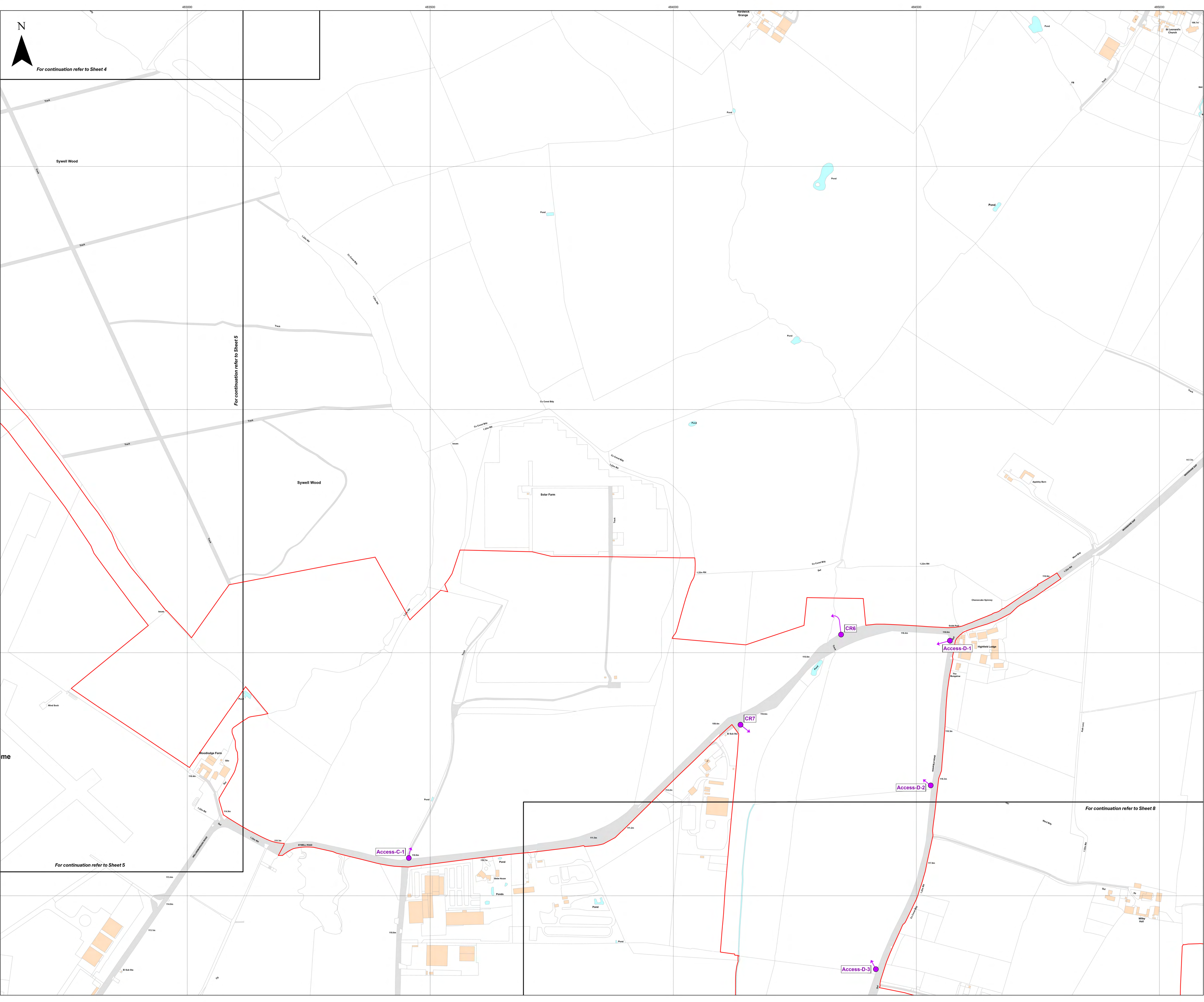
Access to Works Plan

Sheet 6 of 18

Revision A









**Key**

- Order Limits
- Sheet Index
- Indicative Access To Works
- Access Point

Layers: Lanpro, 2025; IPR, 2025  
Base map: Reproduced from Ordnance Survey digital map data © Crown copyright 2025. All rights reserved. License number 0100031673

0100031673

0 100 200 300 Meters

Scale: 1:2,500@A0

|                                |                           |
|--------------------------------|---------------------------|
| APFP Regulation: 5(2)(k)       | Application Doc No. GH2.7 |
| Ref: P3535_LPR_ZZ_XX_DR_Z_0276 | Date: 19/03/2025          |
| Drawn by: BH                   | Checked by: HP            |

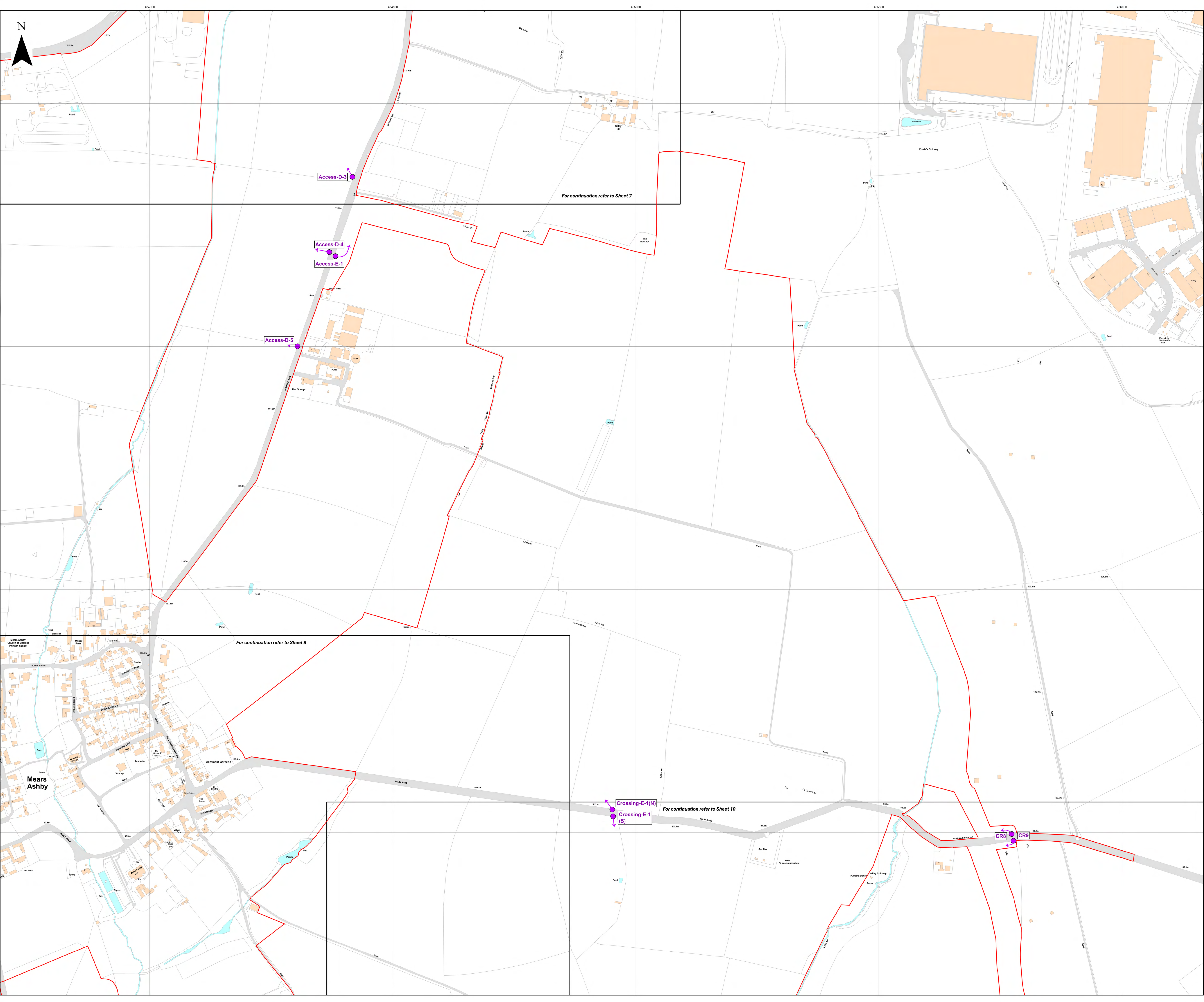
Access to Works Plan

Sheet 7 of 18

Revision A









**Key**

- Order Limits
- Sheet Index
- Indicative Access To Works
- Access Point

Layers: Lanpro, 2025; GIP, 2025  
Base map: Reproduced from Ordnance Survey digital map data © Crown copyright 2025. All rights reserved. License number 0100031673

0100031673

0 100 200 300 Meters

Scale: 1:2,500@A0

|                                |                           |
|--------------------------------|---------------------------|
| APFP Regulation: 5(2)(k)       | Application Doc No. GH2.7 |
| Ref: P3535_LPR_ZZ_XX_DR_Z_0276 | Date: 19/03/2025          |
| Drawn by: BH                   | Checked by: HP            |

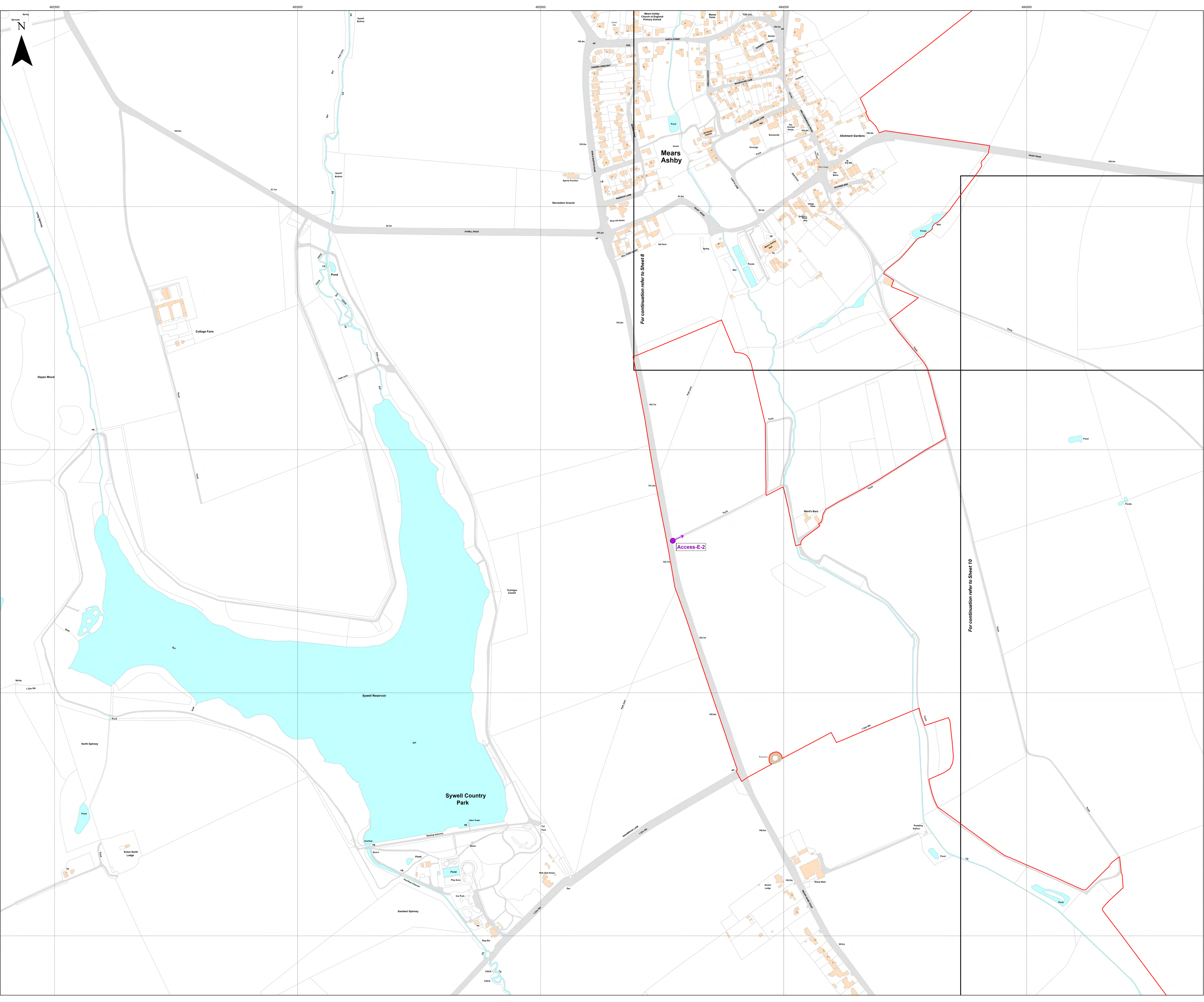
Access to Works Plan

Sheet 8 of 18

Revision A

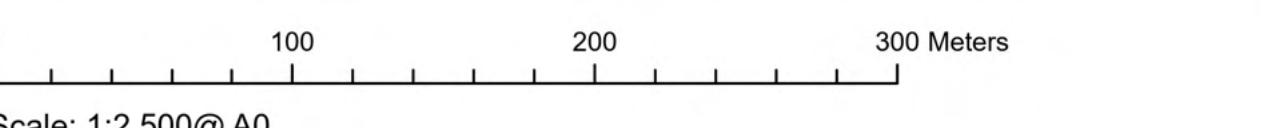






- Key
- Order Limits
  - Sheet Index
  - Indicative Access To Works
  - Access Point

Layers: Lanpro, 2025; GPR, 2025  
Base map: Reproduced from Ordnance Survey digital map data © Crown copyright 2025. All rights reserved. License number 0100031673



Scale: 1:2,500@A0

|                                |                           |
|--------------------------------|---------------------------|
| APFP Regulation: 5(2)(k)       | Application Doc No. GH2.7 |
| Ref: P3535_LPR_ZZ_XX_DR_Z_0276 | Date: 19/03/2025          |
| Drawn by: BH                   | Checked by: HP            |

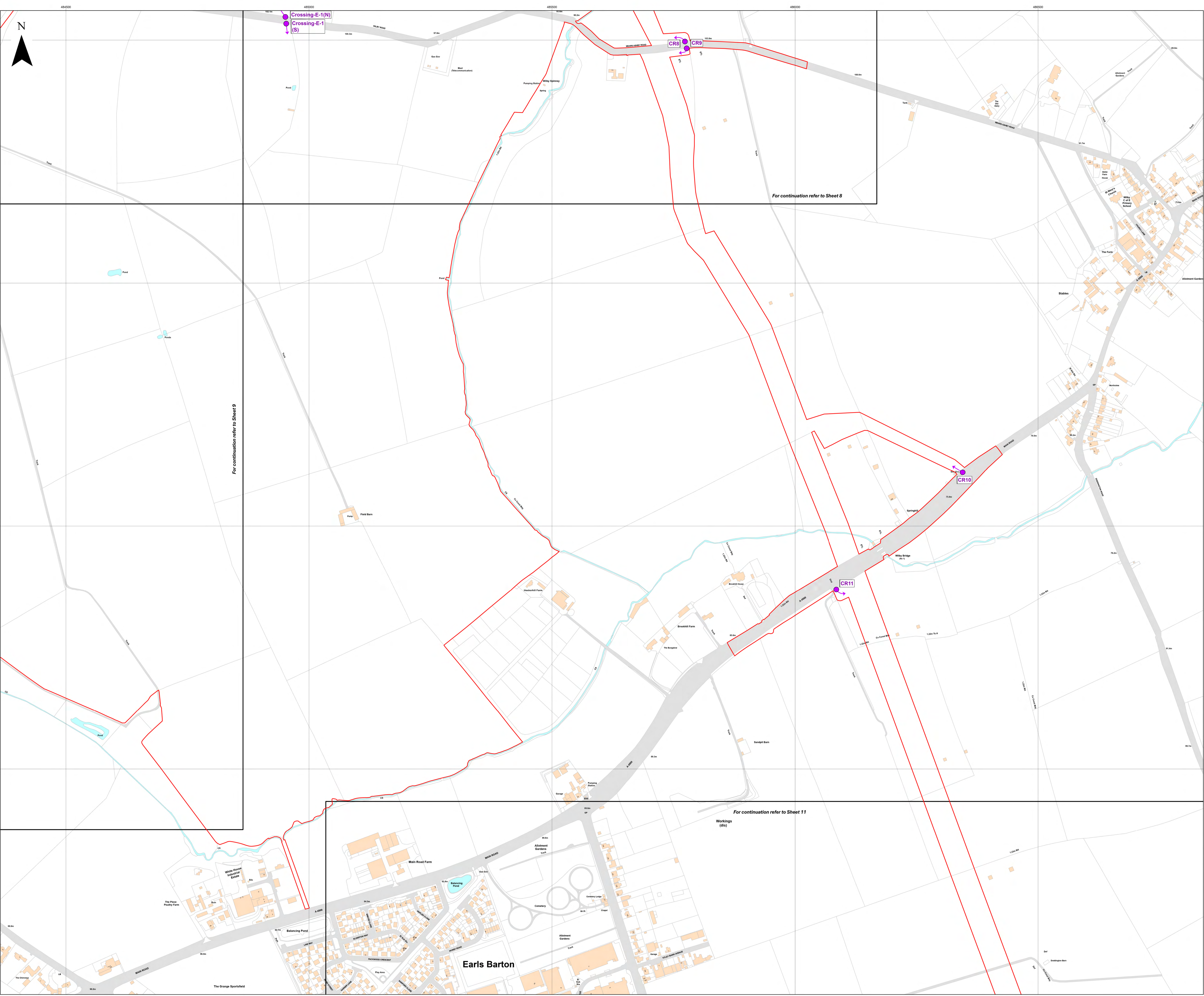
Access to Works Plan

Sheet 9 of 18

Revision A










**Key**

-  Order Limits
-  Sheet Index
-  Indicative Access To Works
-  Access Point


Layers: Lanpro, 2025; GP, 2025  
Base map: Reproduced from Ordnance Survey digital map data © Crown copyright 2025. All rights reserved. License number 0100031673

0 100 200 300 Meters

Scale: 1:2,500@ A0

|                                |                           |
|--------------------------------|---------------------------|
| APFP Regulation: 5(2)(k)       | Application Doc No. GH2.7 |
| Ref: P3535_LPR_ZZ_XX_DR_Z_0276 | Date: 19/03/2025          |
| Drawn by: BH                   | Checked by: HP            |

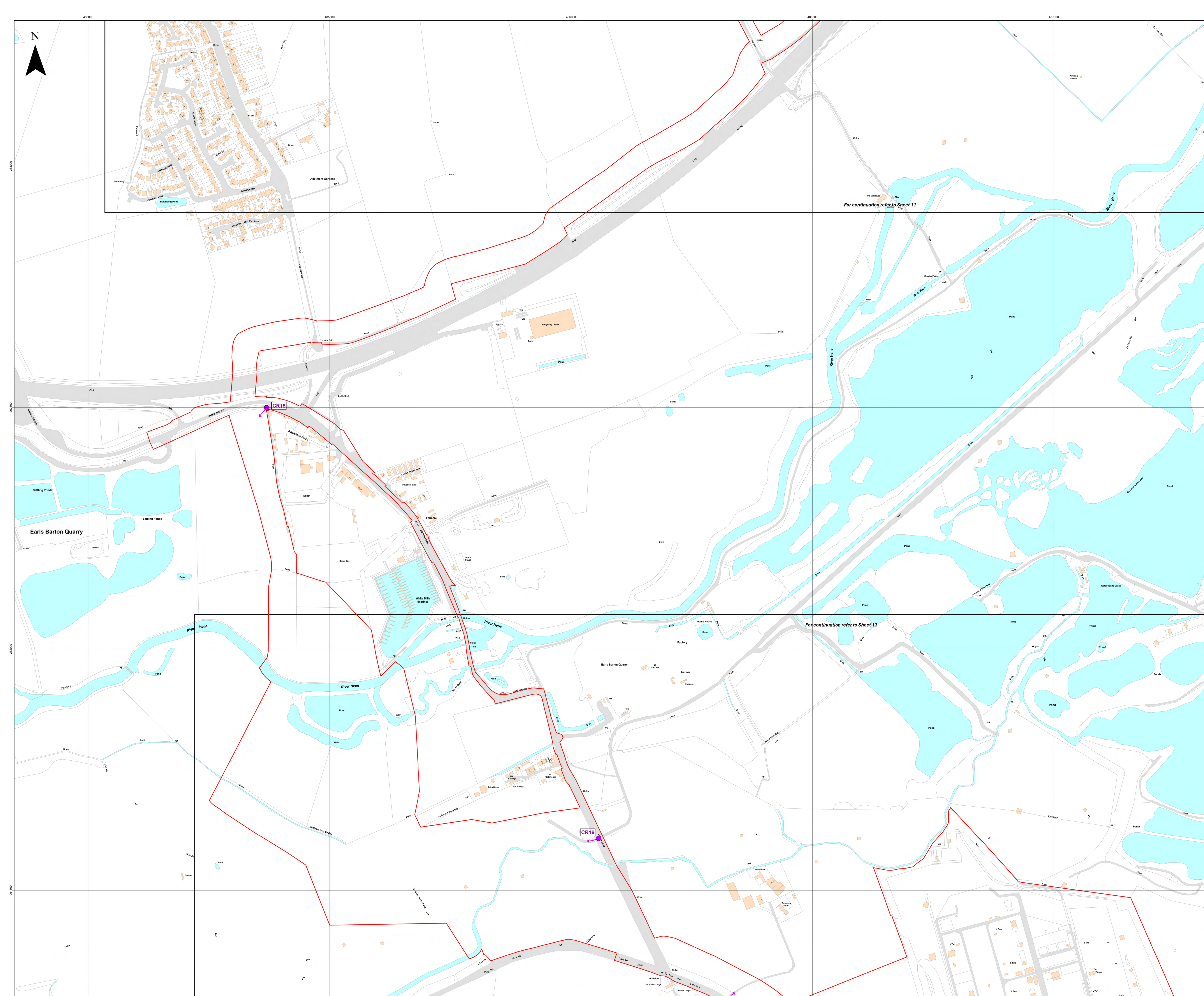
**Access to Works Plan**  
Sheet 10 of 18  
Revision A















**Key**

-  Order Limits
-  Sheet Index
-  Indicative Access To Works
-  Access Point

**Layers:** Lanpro, 2025; IGP, 2025  
**Base map:** Reproduced from Ordnance Survey digital map data © Crown copyright 2025. All rights reserved. License number 0100031673



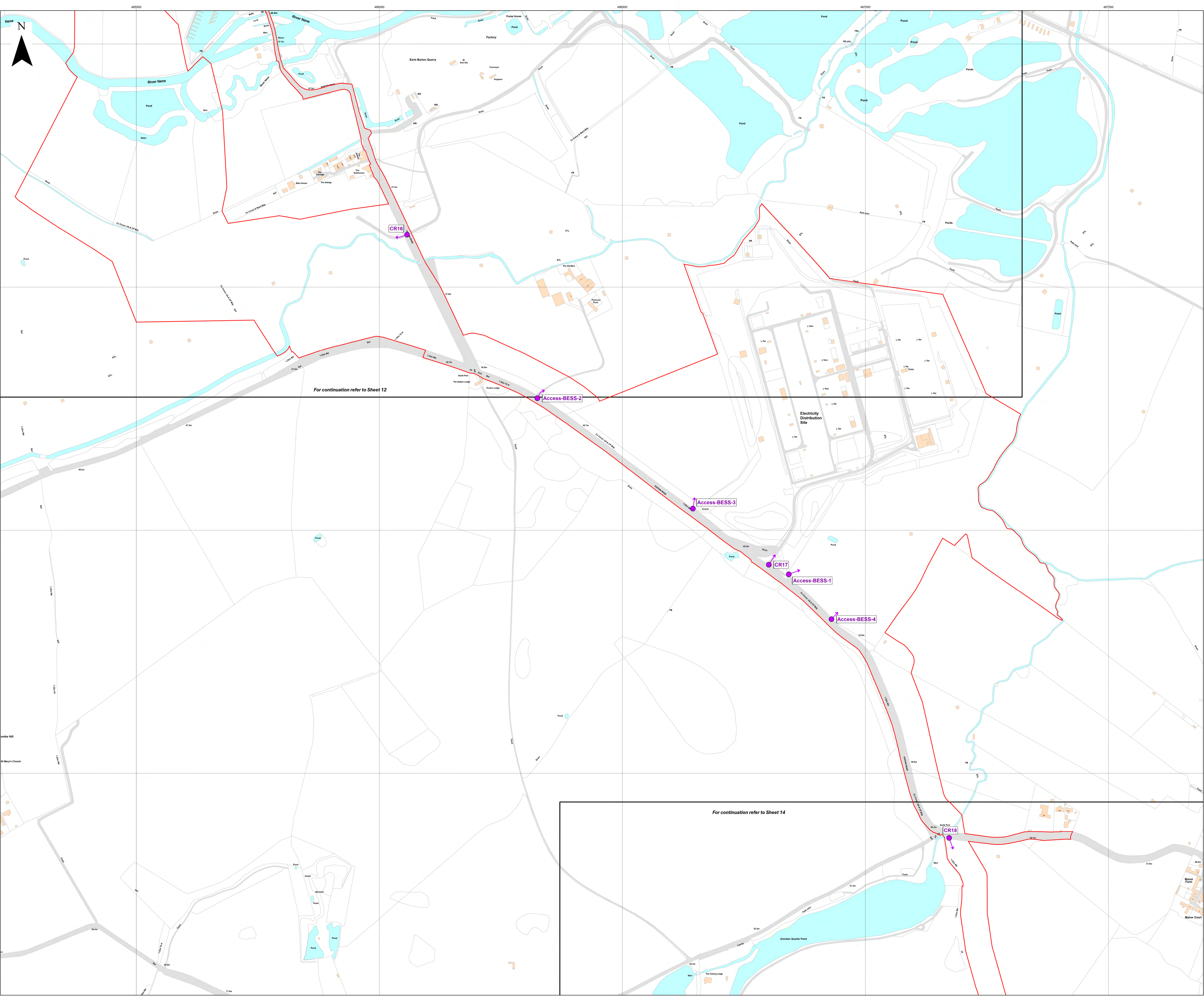
Scale: 1:2,500@ A0

|                                |                           |
|--------------------------------|---------------------------|
| APFP Regulation: 5(2)(k)       | Application Doc No. GH2.7 |
| Ref: P3535_LPR_ZZ_XX_DR_Z_0276 | Date: 19/03/2025          |
| Drawn by: BH                   | Checked by: HP            |

**Access to Works Plan**  
Sheet 12 of 18  
Revision A







Key

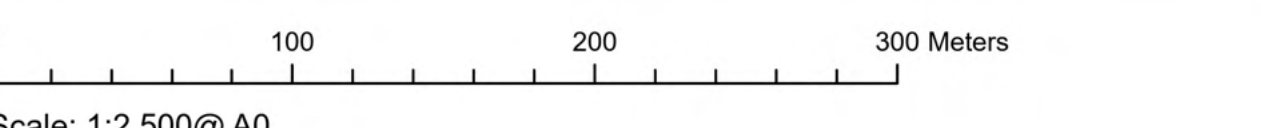
Order Limits

Sheet Index

Indicative Access To Works

Access Point

Layers: Lanpro, 2025; GPR, 2025  
Base map: Reproduced from Ordnance Survey digital map data © Crown copyright 2025. All rights reserved. License number 0100031673




|                                |                           |
|--------------------------------|---------------------------|
| APFP Regulation: 5(2)(k)       | Application Doc No. GH2.7 |
| Ref: P3535_LPR_ZZ_XX_DR_Z_0276 | Date: 19/03/2025          |
| Drawn by: BH                   | Checked by: HP            |

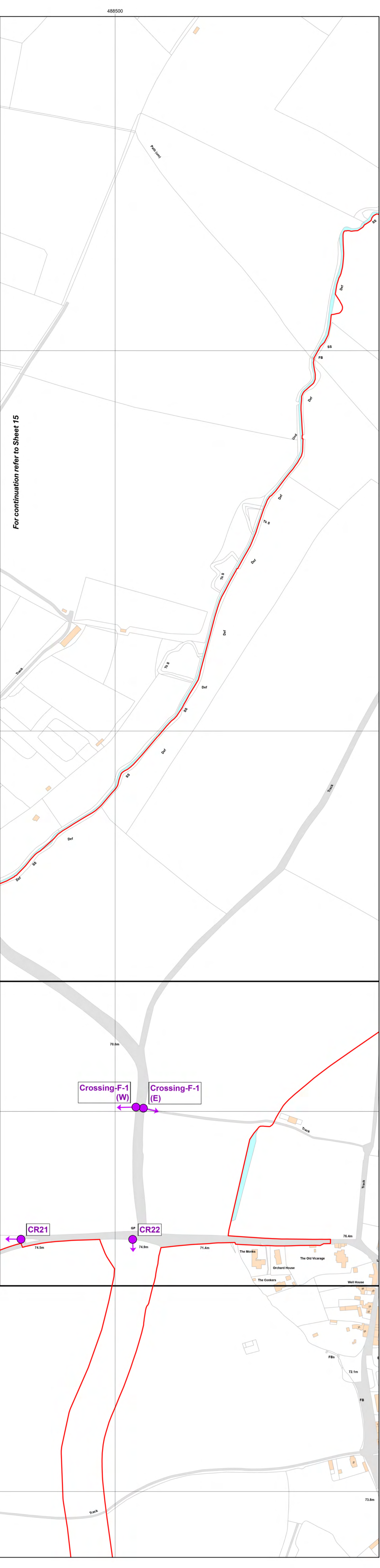
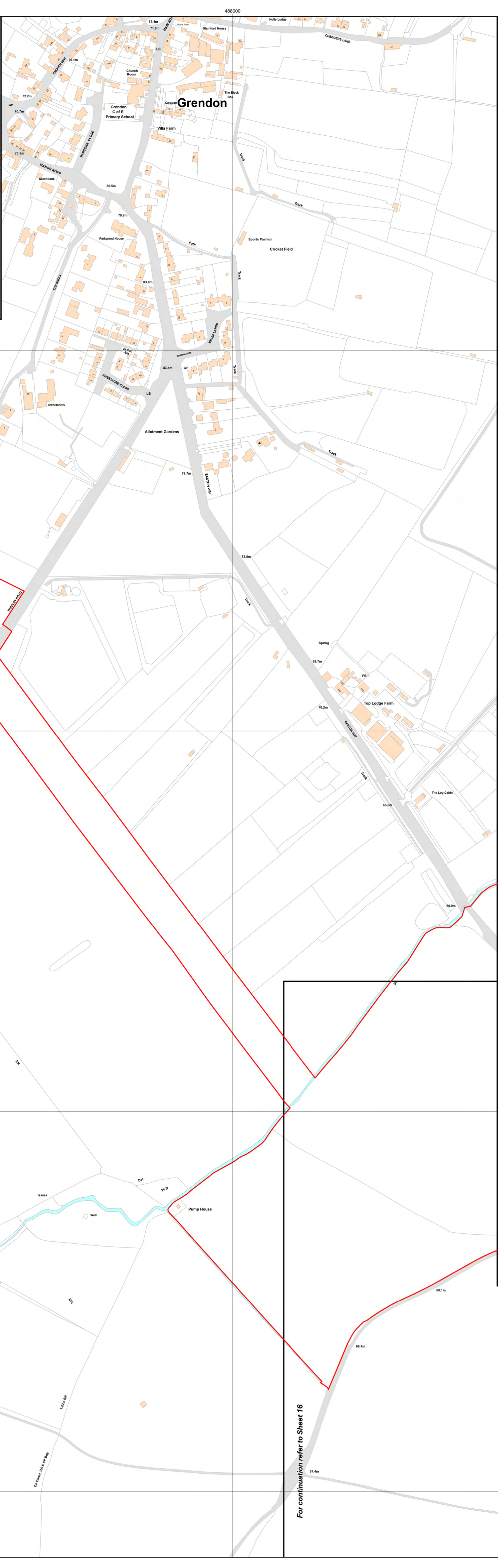
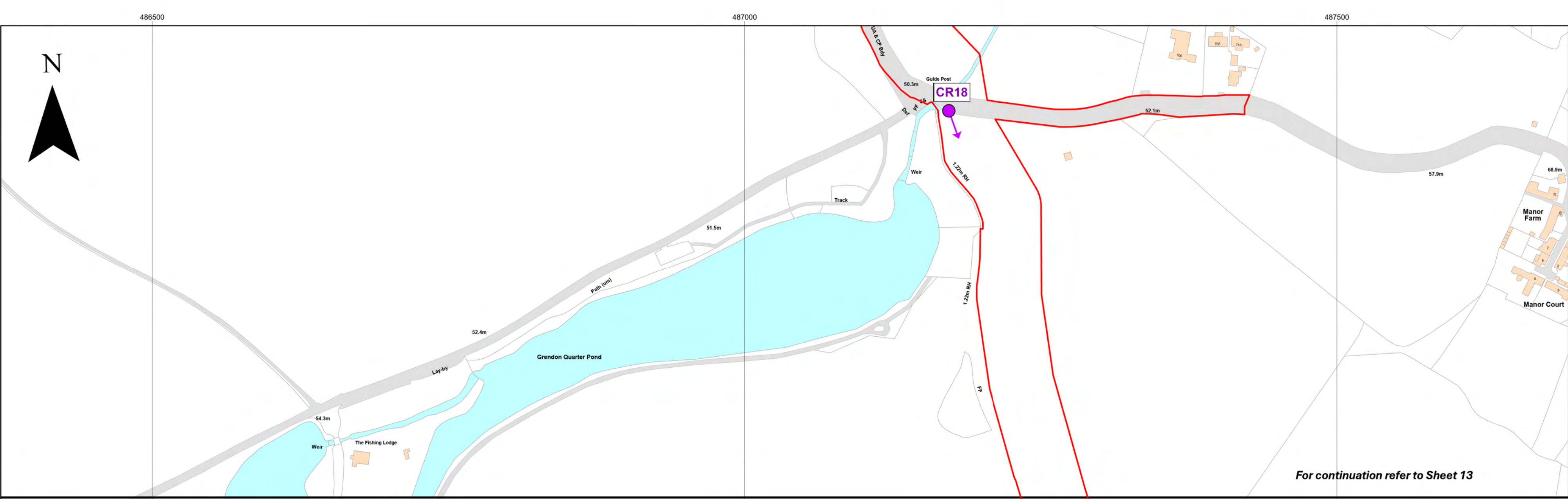
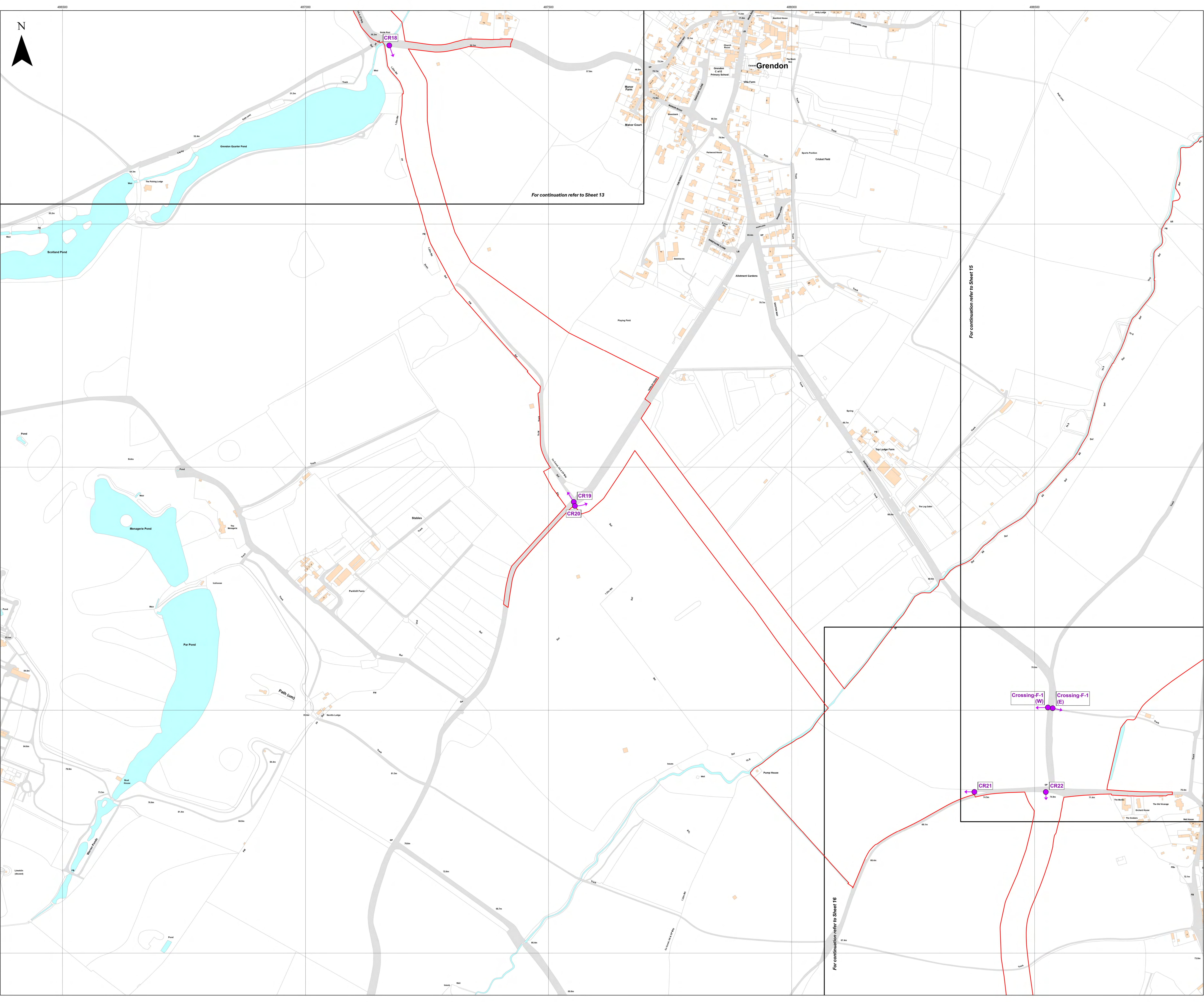
Access to Works Plan

Sheet 13 of 18

Revision A









**Key**

- Order Limits
- Sheet Index
- Indicative Access To Works
- Access Point

Layers: Lanpro, 2025; GPR, 2025  
Base map: Reproduced from Ordnance Survey digital map data © Crown copyright 2025. All rights reserved. License number 0100031673

0 100 200 300 Meters

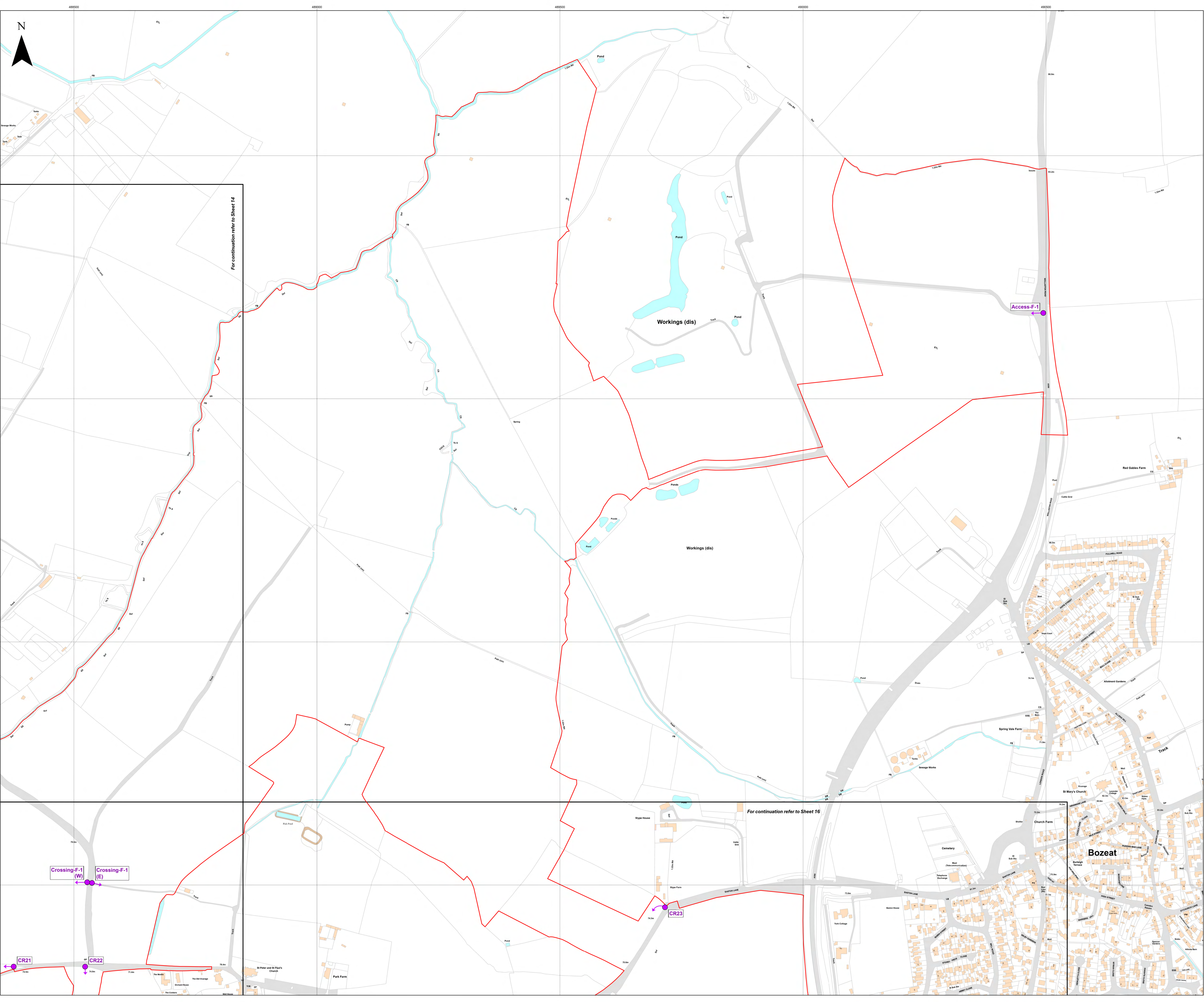
Scale: 1:2,500@A0


|                                |                           |
|--------------------------------|---------------------------|
| APFP Regulation: 5(2)(k)       | Application Doc No. GH2.7 |
| Ref: P3535_LPR_ZZ_XX_DR_Z_0276 | Date: 19/03/2025          |
| Drawn by: BH                   | Checked by: HP            |

**Access to Works Plan**  
Sheet 14 of 18  
Revision A









**Key**

- Order Limits
- Sheet Index
- Indicative Access To Works
- Access Point

Layers: Lanpro, 2025; GP, 2025  
Base map: Reproduced from Ordnance Survey digital map data © Crown copyright 2025. All rights reserved. License number 0100031673

0

100

200

300 Meters

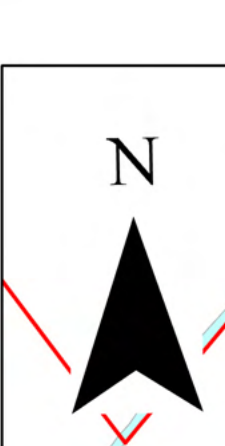
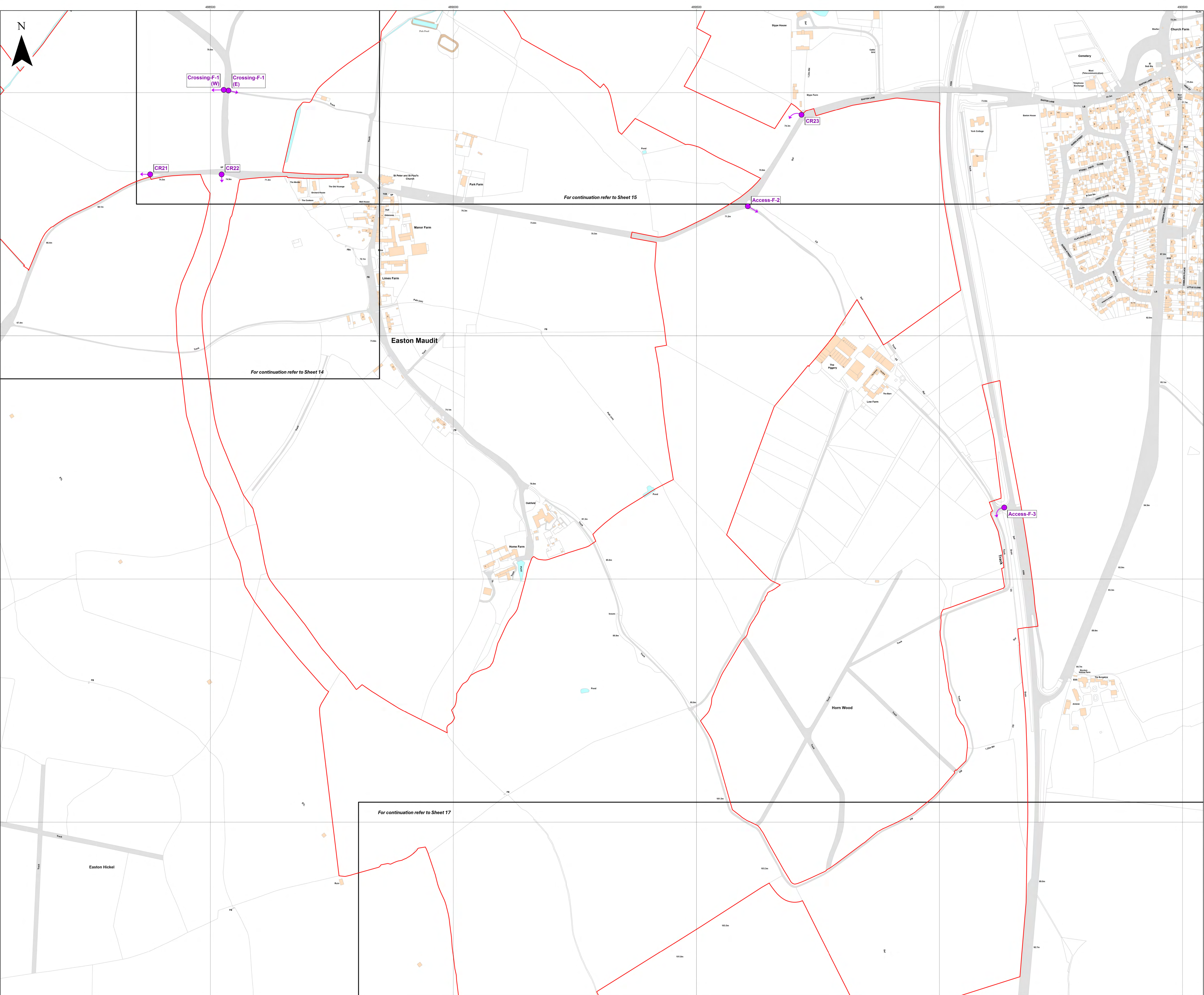
Scale: 1:2,500@A0

|                                |                           |
|--------------------------------|---------------------------|
| APFP Regulation: 5(2)(k)       | Application Doc No. GH2.7 |
| Ref: P3535_LPR_ZZ_XX_DR_Z_0276 | Date: 19/03/2025          |
| Drawn by: BH                   | Checked by: HP            |

**Access to Works Plan**  
Sheet 15 of 18  
Revision A



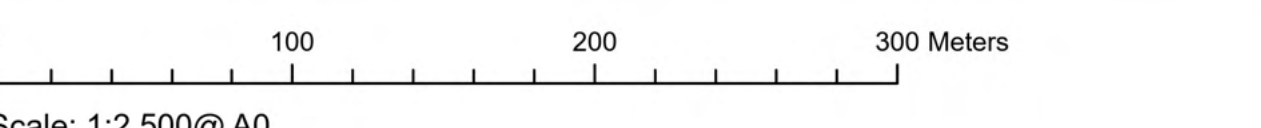




**Key**

-  Order Limits
-  Sheet Index
-  Indicative Access To Works
-  Access Point


Layers: Lanpro, 2025; GP, 2025  
Base map: Reproduced from Ordnance Survey digital map data © Crown copyright 2025. All rights reserved. License number 0100031673



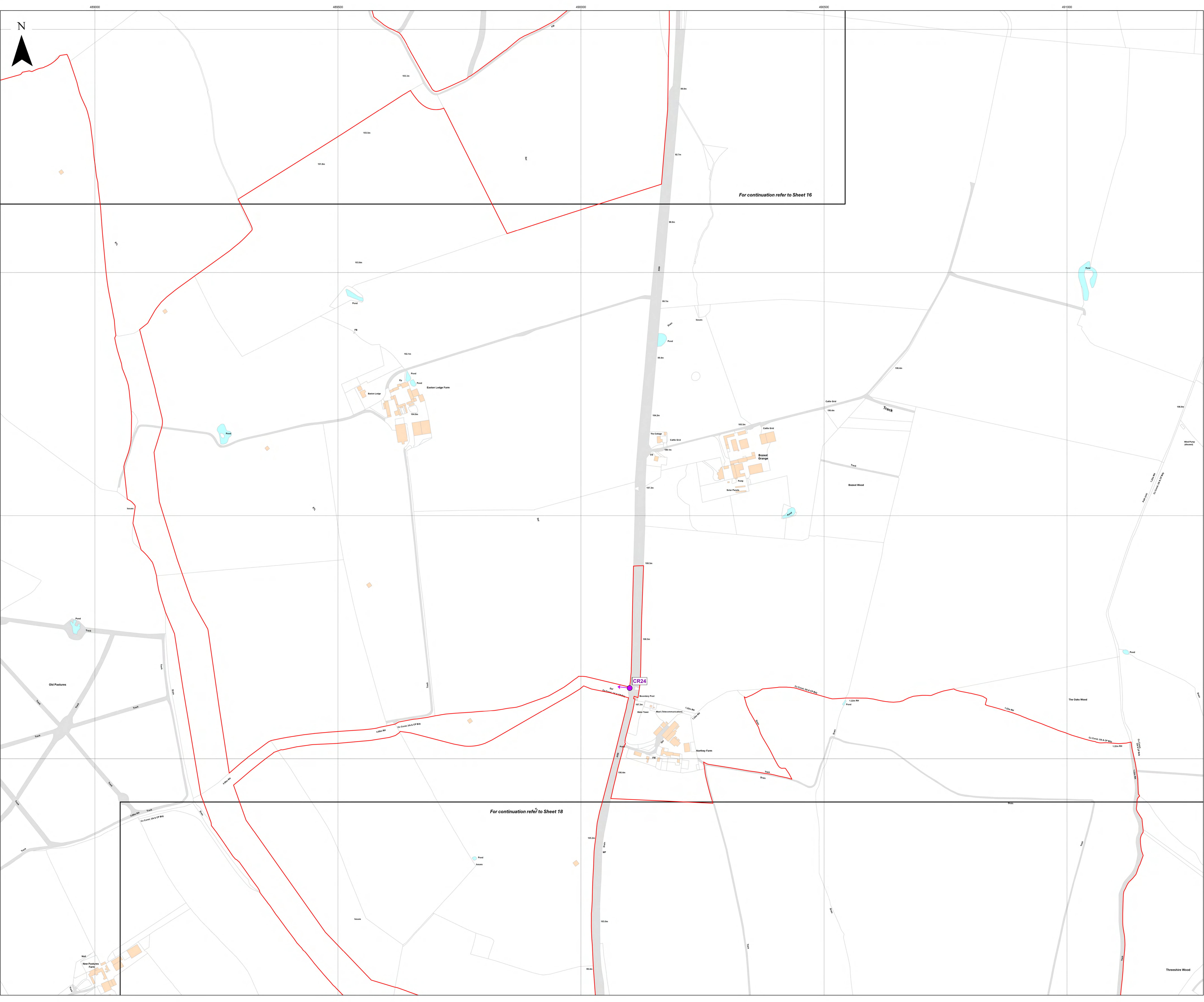
Scale: 1:2,500@A0


|                                |                           |
|--------------------------------|---------------------------|
| APFP Regulation: 5(2)(k)       | Application Doc No. GH2.7 |
| Ref: P3535_LPR_ZZ_XX_DR_Z_0276 | Date: 19/03/2025          |
| Drawn by: BH                   | Checked by: HP            |

**Access to Works Plan**  
Sheet 16 of 18  
Revision A









**Key**

- Order Limits
- Sheet Index
- Indicative Access To Works
- Access Point

Layers: Lanpro, 2025; IPR, 2025  
Base map: Reproduced from Ordnance Survey digital map data © Crown copyright 2025. All rights reserved. License number 0100031673

0100031673

0 100 200 300 Meters

Scale: 1:2,500@A0

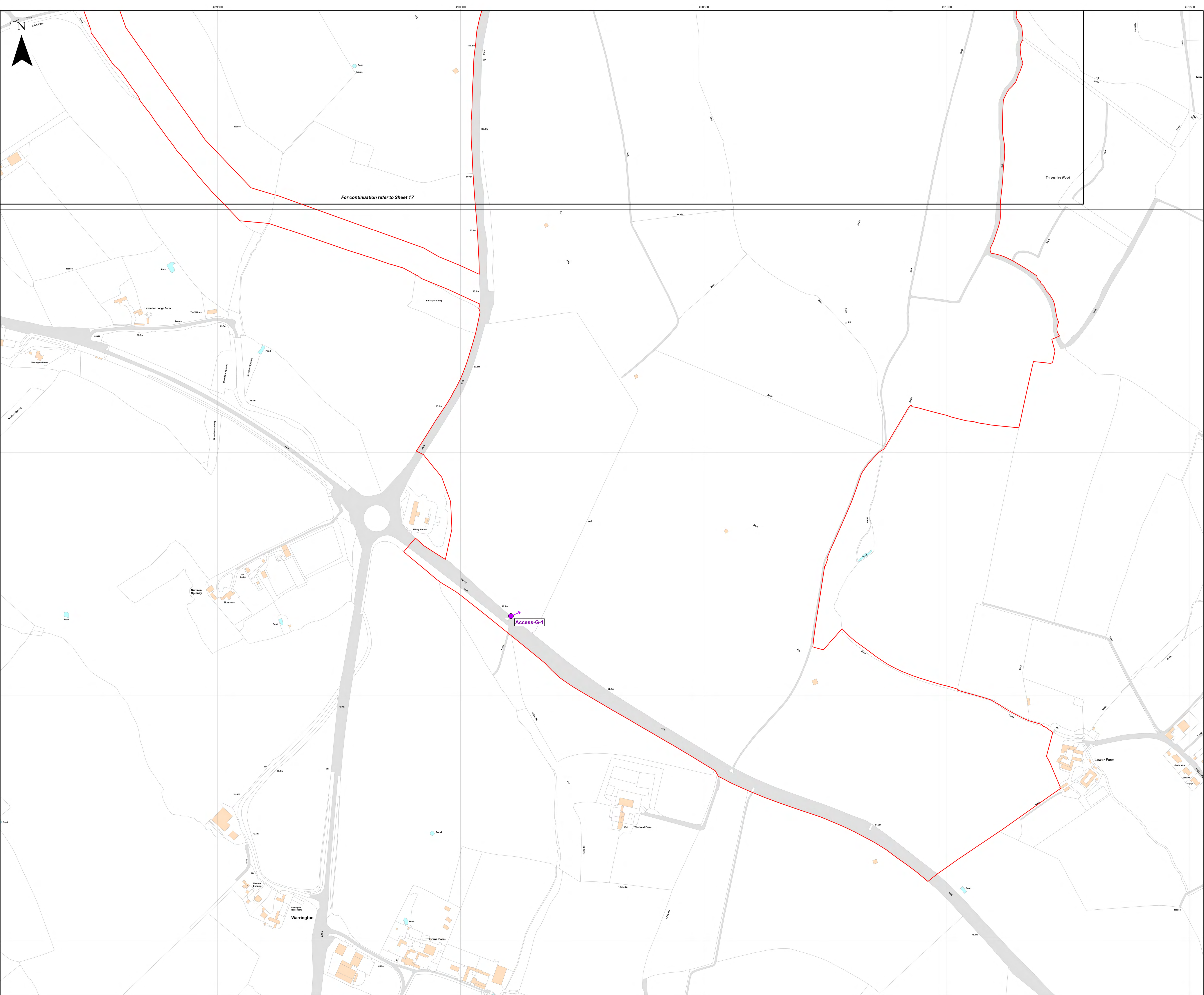
|                                |                           |
|--------------------------------|---------------------------|
| APFP Regulation: 5(2)(k)       | Application Doc No. GH2.7 |
| Ref: P3535_LPR_ZZ_XX_DR_Z_0276 | Date: 19/03/2025          |
| Drawn by: BH                   | Checked by: HP            |

**Access to Works Plan**

Sheet 17 of 18  
Revision A









**Key**

- Order Limits
- Sheet Index
- Indicative Access To Works
- Access Point

Layers: Lanpro, 2025; IGP, 2025  
Base map: Reproduced from Ordnance Survey digital map data © Crown copyright 2025. All rights reserved. License number 0100031673

0100031673

0 100 200 300 Meters

Scale: 1:2,500@A0

|                                |                           |
|--------------------------------|---------------------------|
| APFP Regulation: 5(2)(k)       | Application Doc No. GH2.7 |
| Ref: P3535_LPR_ZZ_XX_DR_Z_0276 | Date: 19/03/2025          |
| Drawn by: BH                   | Checked by: HP            |

**Access to Works Plan**  
Sheet 18 of 18  
Revision A

